

RESOLUTION NO. 505

A RESOLUTION of the County Council of Dorchester County amending the 2004 Dorchester County Comprehensive Water and Sewer Plan (the "Plan") to amend the Town of Secretary Water Service Area Map (Exhibit 3-C) and Sewer Service Area Map (Exhibit 4-C) for certain properties located east of the Town of Secretary, more specifically identified on Dorchester County Tax Map 21, as Parcel(s) 37 and 157.

WHEREAS, State law mandates that all Maryland counties adopt a Comprehensive Water and Sewer Master Plan; and

WHEREAS, Dorchester County adopted its most current Plan on March 16, 2004; and

WHEREAS, a request was filed by Mark Bryan to amend the aforementioned Map(s) to accommodate the extension of municipal water and sewer to the parcels indicated on the attached exhibits; and


WHEREAS, on July 13, 2011 the Dorchester County Planning Commission certified that the proposed amendment(s) is consistent with the Dorchester County Comprehensive Plan; and


WHEREAS, the County Council of Dorchester County, having held a public hearing on this matter on August 2, 2011 and having given careful consideration to the matter, voted unanimously to adopt the proposed amendment(s).

NOW, THEREFORE, the County Council of Dorchester County does hereby amend the Dorchester County 2004 Comprehensive Water and Sewer Plan, as set forth on the attached exhibits.


Adopted this 16th day of August, 2011.

Attested by:



Jane Baynard
County Manager

The County Council
of Dorchester County

Jay V. Newcomb


William V. Nichols


Ricky Travers


Rick Price


Tom Bradshaw

FILED

2011 AUG 17 PM 1:28

CIRCUIT COURT
DORCHESTER COUNTY