

RESOLUTION NO. 485

RESOLUTION OF THE COUNTY COUNCIL OF DORCHESTER COUNTY, MARYLAND
CONSENTING TO AND MAKING APPLICATION FOR
837 ACRES WITHIN THE TOWN OF HURLOCK, DORCHESTER COUNTY, MARYLAND
TO BE DESIGNATED AS AN ENTERPRISE ZONE BY THE MARYLAND DEPARTMENT OF
BUSINESS AND ECONOMIC DEVELOPMENT

WHEREAS, the State of Maryland has passed legislation providing for the designation of Enterprise Zones in political subdivisions of the State, and

WHEREAS, the purpose of such a zone is to focus local and State resources on the encouragement of economic growth in economically distressed areas of the State; and

WHEREAS, the Town of Hurlock has made application to the Maryland Department of Business and Economic Development to designate 837 acres within the Town, shown as Exhibit A attached hereto, as an Enterprise Zone, and

WHEREAS, the County Council of Dorchester County, Maryland desires to consent to and apply (jointly with the Town of Hurlock) to the Maryland Department of Business and Economic Development to designate said area as an "Enterprise Zone."

NOW, THEREFORE, BE IT RESOLVED, by the County Council of Dorchester County, Maryland that the County hereby consents to and jointly applies to the Maryland Department of Business and Economic Development to designate 837 acres within the Town of Hurlock, in Dorchester County, Maryland as an "Enterprise Zone." The boundaries of the Enterprise Zone, consisting of 837 acres within the Town of Hurlock, are shown on the attached map marked Exhibit A.


BE IT FURTHER RESOLVED, that this Resolution shall take effect upon its passage.

PASSED AND APPROVED on this 13th day of April, 2010.

ATTEST:



Jane Baynard, County Manager


County Council of Dorchester County, Maryland


Jay L. Newcomb, President


Effie M. Elzey, Vice President


William V. Nichols


Rick Price


Ricky Travers


FILED

2010 APR 15 AM 8:37

CIRCUIT COURT
DORCHESTER COUNTY

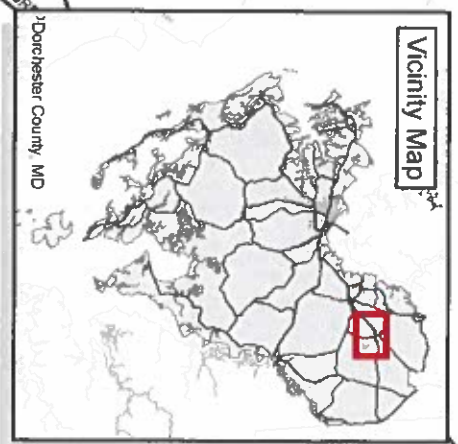
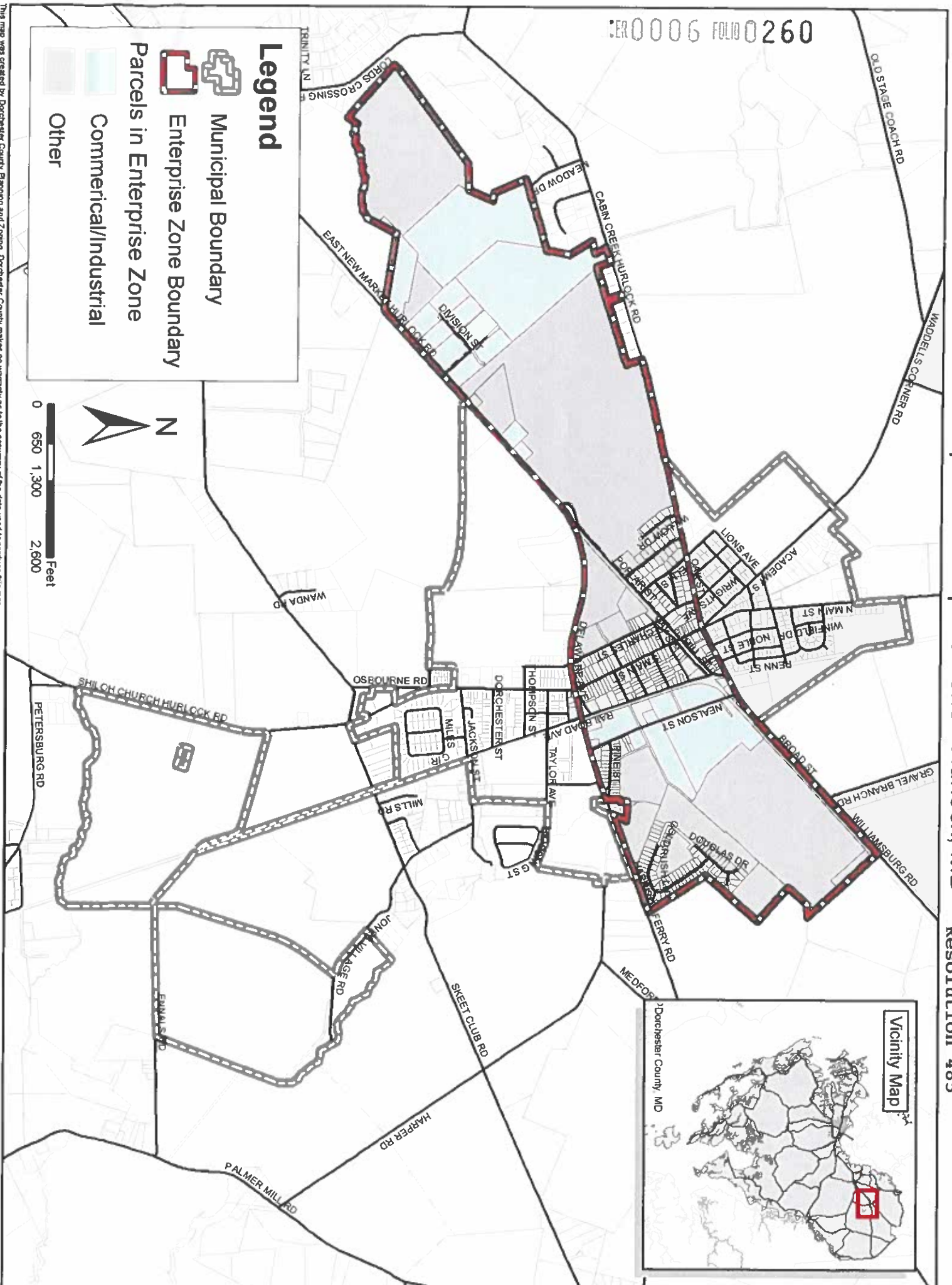
0260 FOLIO 0006

Legend

-  Municipal Boundary
-  Enterprise Zone Boundary
-  Parcels in Enterprise Zone
-  Commerical/Industrial
-  Other



0 650 1,300 2,600 Feet



This map was created by Dorchester County Planning and Zoning. Dorchester County makes no warranty as to the accuracy of the data used to produce this map.