

FILED

07 MAY 14 AM 9:36

Resolution No. 436

A resolution of the County Council of Dorchester County, Maryland amending the 2004 Dorchester County Comprehensive Water and Sewer Plan map(s) by changing the designation of a parcel located within the corporate limits of the Town of East New Market, MD, shown on East New Market Tax Map 200, Parcels 136 and 137; said land is currently designated as S-2 and W-3, to be amended and changed to S-1 and W-1 which means service existing or planned within a 2 year time period.

Whereas, Maryland State Law mandates that all Maryland counties adopt a Comprehensive Water and Sewer Master Plan, and

Whereas, Dorchester County, Maryland has adopted its most recent and current Water and Sewer Plan on March 16, 2004; and

Whereas, a request was filed to amend the Comprehensive Water and Sewer Plan for certain properties located in the Town of East New Market, MD and identified on the attached exhibits; and

Whereas, the Dorchester County Planning Commission reviewed the application and determined that this amendment is consistent with the Dorchester County Comprehensive Plan; and


Whereas, the County Council of Dorchester County, having held a public hearing regarding this matter on April 10, 2007, and having given careful consideration to the request, voted unanimously to amend the adopted Comprehensive Water and Sewer Plan.

Now, therefore, the County Council of Dorchester County does hereby amend the 2004 Dorchester County Comprehensive Water and Sewer Plan as identified on the attached exhibits.

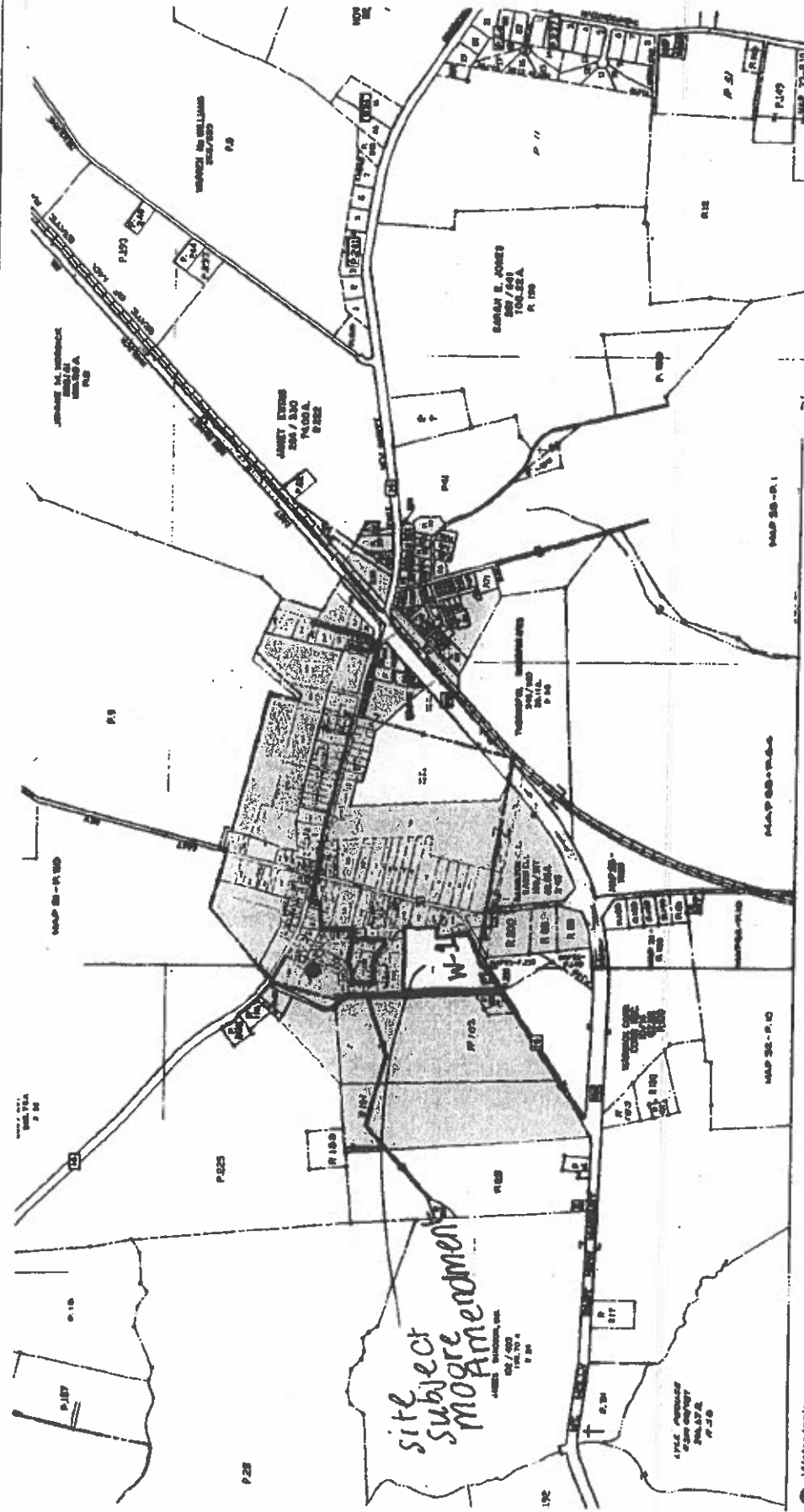
Adopted this 8<sup>th</sup> day of May, 2007.

Attested by:

The County Council of  
Dorchester County

  
Jane Baynard  
County Manager

  
President



# TOWN OF EAST NEW MARKET COMPREHENSIVE WATER AND SEWER PLAN



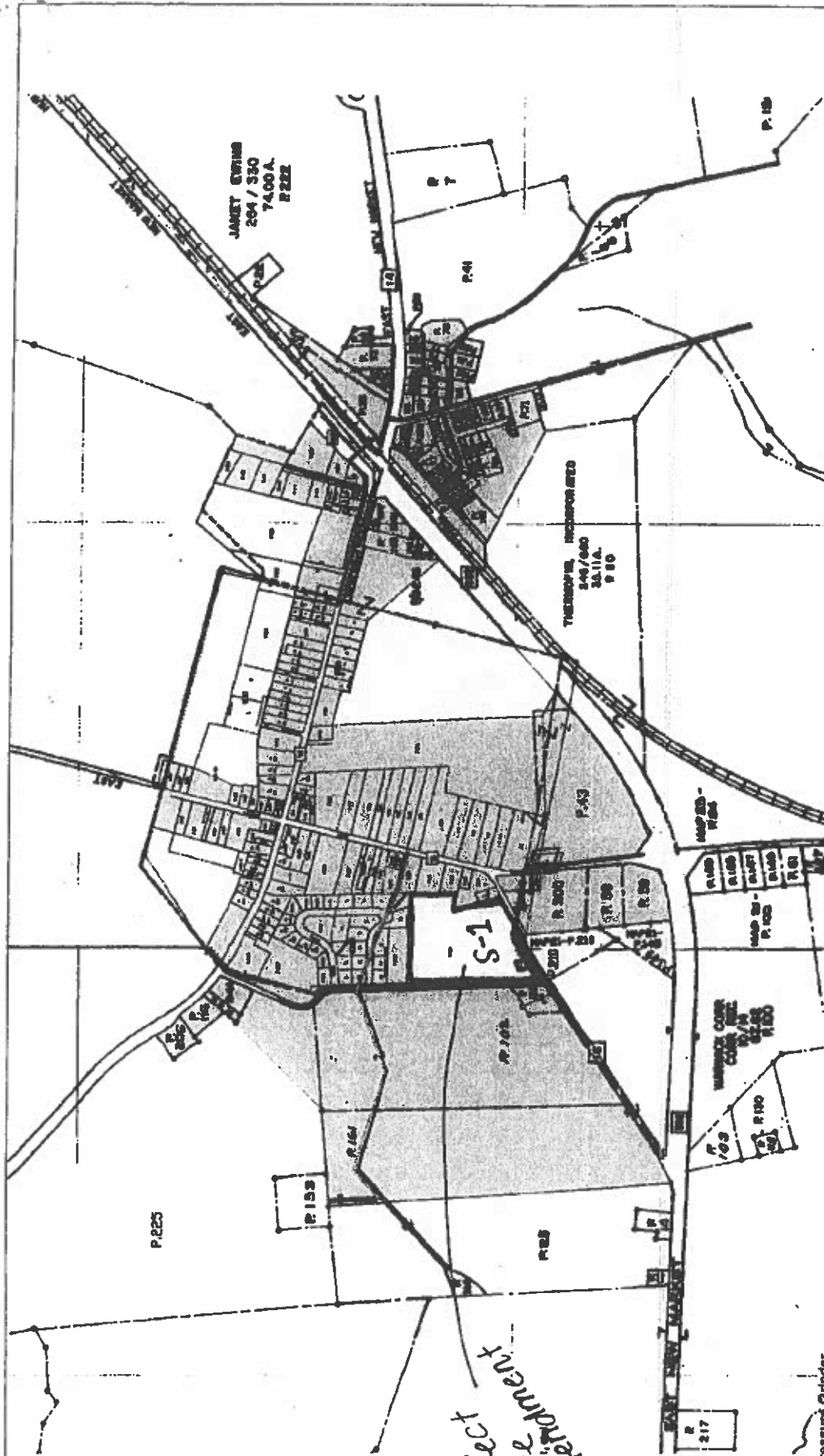
- Water tank
- Water lines
  - 8 inch
  - 6 inch
  - 4 inch
  - 1.5 inch
- W-1 Existing to 2 years
- W-2 2 to 5 years
- W-3 5 to 10 years

## WATER SERVICE AREA

### Exhibit 3-B

Source: MD Property View, Prepared by Dorchester County Planning & 10/03.  
Note: This Water Service Area Map is for determination of water service only. This map is not intended to be used for property boundary determination.

RESOLUTION NO. 436



**SEWER SERVICE AREA  
Exhibit 4-B**

1000005 FILED 0555