

Resolution No. 406

A resolution of the County Council of Dorchester County amending the 2004 Dorchester County Comprehensive Water and Sewer Plan to designate an area of land located on the south side of the City of Cambridge and annexed into the City of Cambridge, currently designated as "W-2, S-2" and "no planned service", as "W-1, S-1"

Whereas, State law mandates that all Maryland Counties adopt a Comprehensive Water and Sewer Master Plan; and

Whereas, Dorchester County adopted it's most current Plan on March 16, 2004, and

Whereas, a request was filed to amend the Comprehensive Water and Sewer Plan for certain properties located on the south side of the City of Cambridge and identified on the attached exhibits as "Proposed Amendment to Cambridge and Vicinity Comprehensive Water Service Plan" and "Proposed Amendment to Cambridge and Vicinity Comprehensive Sewer Service Plan", and

Whereas, the Dorchester County Planning Commission has certified that this amendment is consistent with the Dorchester County Comprehensive Plan, and

Whereas, the County Council of Dorchester County, having held a public hearing on this matter on January 18, 2005, and having given careful consideration to the matter, voted unanimously to amend the adopted Water and Sewer Plan


Now therefore, the County Council of Dorchester County do hereby amend the Dorchester County 2004 Comprehensive Water and Sewer Plan, Exhibit 3-D and 4-D, respectively, as depicted on the attached exhibits.

Adopted this 1st day of February, 2005


Attested by:


Molly Foreman
Assistant County Manager

The County Council of
Dorchester County

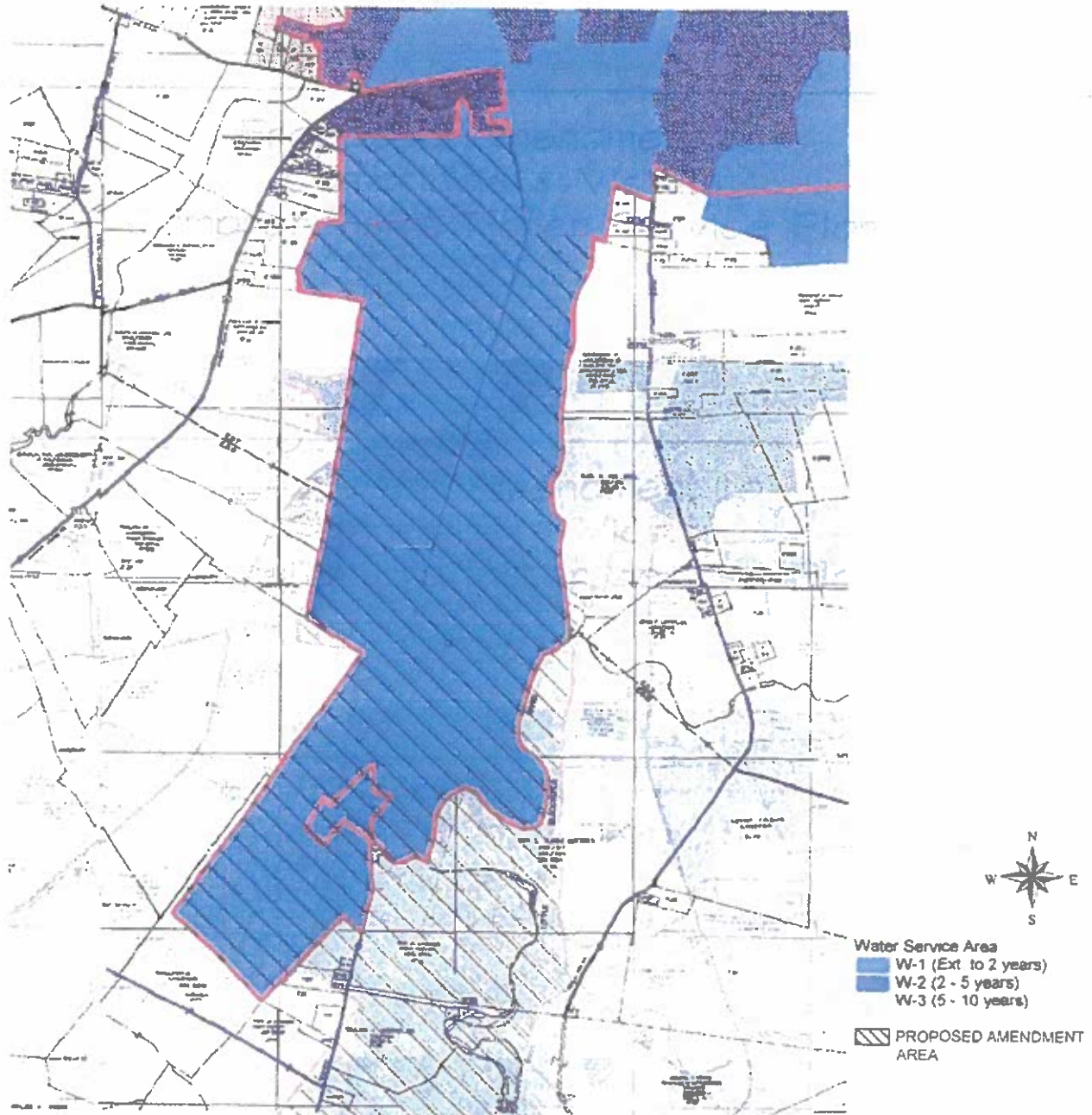

Glenn L. Bramble, President


Effie May Elzey


Dr. Thomas A. Flowers



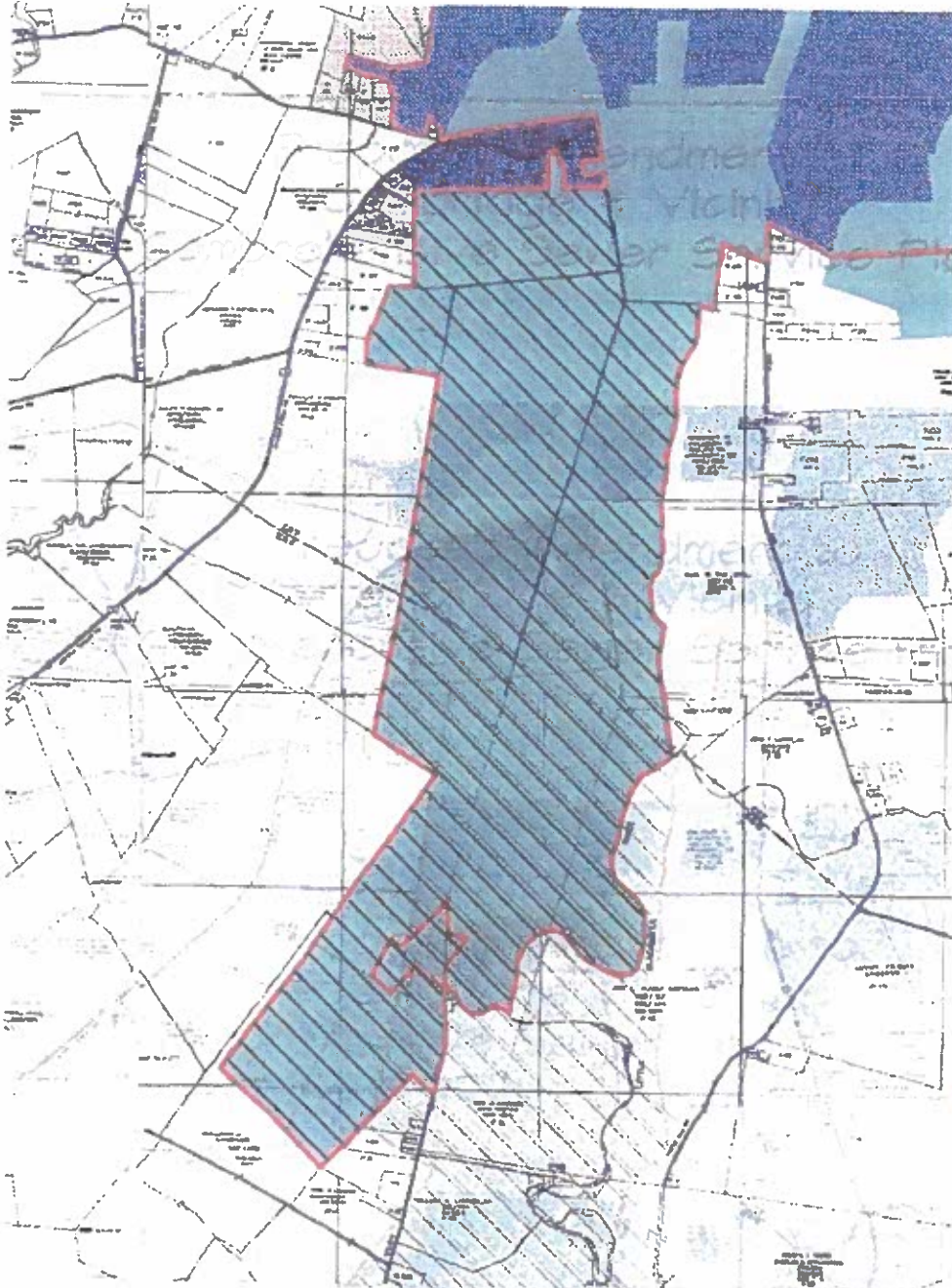
Proposed Amendment to Cambridge & Vicinity Comprehensive Water Service Plan



Source: MD Property View
Prepared by City of Cambridge DPW/Dorchester County Office of Planning

Note: This Sewer/Water Service Area Map is for determination of sewer/water service only.
This map is not intended to be used for property boundary information.

Proposed Amendment to Cambridge & Vicinity Comprehensive Sewer Service Plan



Sewer Service Area
S-1 (Ext. to 2 years)
S-2 (2 - 5 years)
S-3 (5 - 10 years)

PROPOSED AMENDMENT
AREA

Source: MD Property View
Prepared by City of Cambridge DPN & Dorchester County Office of Planning

Note: This Sewer/Water Service Area Map is for determination of sewer/water service only.
This map is not intended to be used for property boundary information.